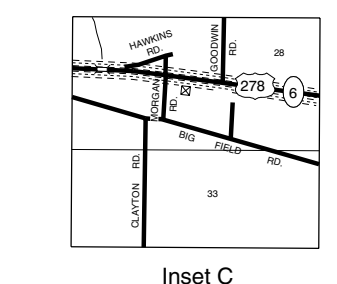
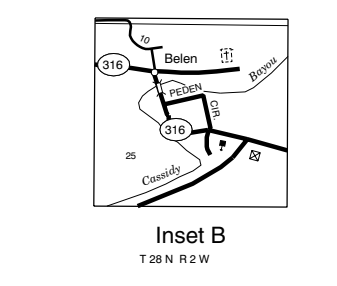
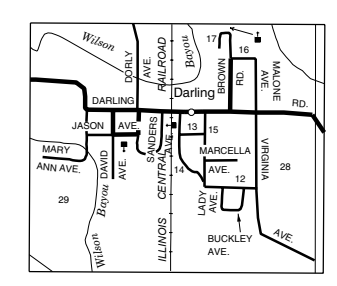
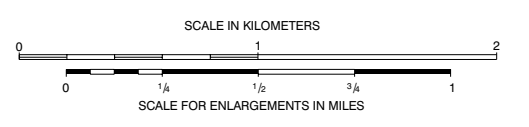


- QUITMAN COUNTY STREET INDEX
- ADAMS RD. 03 03
 - ADAMS RD. 03 04
 - ADAMS RD. 03 05
 - ADAMS RD. 03 06
 - ADAMS RD. 03 07
 - ADAMS RD. 03 08
 - ADAMS RD. 03 09
 - ADAMS RD. 03 10
 - ADAMS RD. 03 11
 - ADAMS RD. 03 12
 - ADAMS RD. 03 13
 - ADAMS RD. 03 14
 - ADAMS RD. 03 15
 - ADAMS RD. 03 16
 - ADAMS RD. 03 17
 - ADAMS RD. 03 18
 - ADAMS RD. 03 19
 - ADAMS RD. 03 20
 - ADAMS RD. 03 21
 - ADAMS RD. 03 22
 - ADAMS RD. 03 23
 - ADAMS RD. 03 24
 - ADAMS RD. 03 25
 - ADAMS RD. 03 26
 - ADAMS RD. 03 27
 - ADAMS RD. 03 28
 - ADAMS RD. 03 29
 - ADAMS RD. 03 30
 - ADAMS RD. 03 31
 - ADAMS RD. 03 32
 - ADAMS RD. 03 33
 - ADAMS RD. 03 34
 - ADAMS RD. 03 35
 - ADAMS RD. 03 36
 - ADAMS RD. 03 37
 - ADAMS RD. 03 38
 - ADAMS RD. 03 39
 - ADAMS RD. 03 40
 - ADAMS RD. 03 41
 - ADAMS RD. 03 42
 - ADAMS RD. 03 43
 - ADAMS RD. 03 44
 - ADAMS RD. 03 45
 - ADAMS RD. 03 46
 - ADAMS RD. 03 47
 - ADAMS RD. 03 48
 - ADAMS RD. 03 49
 - ADAMS RD. 03 50
 - ADAMS RD. 03 51
 - ADAMS RD. 03 52
 - ADAMS RD. 03 53
 - ADAMS RD. 03 54
 - ADAMS RD. 03 55
 - ADAMS RD. 03 56
 - ADAMS RD. 03 57
 - ADAMS RD. 03 58
 - ADAMS RD. 03 59
 - ADAMS RD. 03 60
 - ADAMS RD. 03 61
 - ADAMS RD. 03 62
 - ADAMS RD. 03 63
 - ADAMS RD. 03 64
 - ADAMS RD. 03 65
 - ADAMS RD. 03 66
 - ADAMS RD. 03 67
 - ADAMS RD. 03 68
 - ADAMS RD. 03 69
 - ADAMS RD. 03 70
 - ADAMS RD. 03 71
 - ADAMS RD. 03 72
 - ADAMS RD. 03 73
 - ADAMS RD. 03 74
 - ADAMS RD. 03 75
 - ADAMS RD. 03 76
 - ADAMS RD. 03 77
 - ADAMS RD. 03 78
 - ADAMS RD. 03 79
 - ADAMS RD. 03 80
 - ADAMS RD. 03 81
 - ADAMS RD. 03 82
 - ADAMS RD. 03 83
 - ADAMS RD. 03 84
 - ADAMS RD. 03 85
 - ADAMS RD. 03 86
 - ADAMS RD. 03 87
 - ADAMS RD. 03 88
 - ADAMS RD. 03 89
 - ADAMS RD. 03 90
 - ADAMS RD. 03 91
 - ADAMS RD. 03 92
 - ADAMS RD. 03 93
 - ADAMS RD. 03 94
 - ADAMS RD. 03 95
 - ADAMS RD. 03 96
 - ADAMS RD. 03 97
 - ADAMS RD. 03 98
 - ADAMS RD. 03 99
 - ADAMS RD. 03 00

- QUITMAN CO. STREET NAMES NOT SHOWN
- 1. MEVODI DR. A4
 - 2. HOY RD. C4
 - 3. CAMP RD. E4
 - 4. SCHNEIDERLE EXT. D4
 - 5. DORSEY LAKE RD. D4
 - 6. MILLER RD. D4
 - 7. GARDNER RD. D3
 - 8. BELMONT RD. C3
 - 9. CHRISTIAN RD. C3
 - 10. CALDONIA RD. C3
 - 11. BETHLEHEM RD. C3
 - 12. WASHINGTON AVE. A6
 - 13. WELCH AVE. A6
 - 14. BALDWIN AVE. A6
 - 15. ROBERTSON AVE. A6
 - 16. NICHOLS RD. A6
 - 17. J.D. MILLS RD. E4
 - 18. S.W. RD. E4
 - 19. DANIELS RD. B3
 - 20. WINTERHEAD RD. B3



- ### LEGEND
- | | |
|-----------------------------------|------------------------------------|
| ROADS AND ROADWAY FEATURES | NAVIGATION |
| UNIMPROVED ROAD | DOCK, PIER, OR LANDING |
| GRAVEL | LEVEL OR DME |
| PAVED ROAD | LEVEL OR DME WITH ROAD |
| UNIMPROVED HIGHWAY | |
| DIVIDED HIGHWAY | |
| INTERSTATE SYSTEM | |
| CITY STREETS | |
| HIGHWAY BRIDGES | CITY AND VILLAGE CENTERS |
| BRIDGE 60 FEET AND OVER | COUNTY SEAT |
| DRYBRIDGE | OTHER CITIES AND VILLAGES |
| FERRY FREE OR TOLL | |
| HIGHWAY GRADE SEPARATION | MISCELLANEOUS |
| HIGHWAY INTERCHANGE | TRANSLATION STATION |
| | BENCH MARK WITH ELEVATION |
| | |
| | PUBLIC SERVICE FACILITIES |
| | PIPELINE GAS (D FOR OIL) |
| | TRANSMISSION LINE |
| | UNDERGROUND TELEPHONE CABLE |
| | OBSERVATION OR LOOKOUT TOWER |
| | POST OFFICE |
| | POWER PLANT |
| | HOSPITAL |
| | SEWAGE DISPOSAL PLANT |
| | COMMUNITY CENTER OR TOWNHALL |
| | NATIONAL PARK GARAGE |
| | FIRE STATION |
| | PUBLIC LIBRARY |
| | SANITARY LAND FILL |
| | CORRECTIONAL INSTITUTION |
| | POLICE STATION |
| | GRAVEL PIT |
| | CONSERVATION AND RECREATION |
| | MOTEL OR HOTEL |
| | CAMP OR LODGE |
| | HISTORIC OR SCENIC SITE |
| | FAIR GROUNDS OR RACE COURSE |
| | SMALL PARK |
| | GOLF COURSE OR COUNTRY CLUB |
| | INDUSTRIAL |
| | FACTORY OR INDUSTRY |
| | SEASONAL INDUSTRY |
| | CHURCHES AND CEMETERIES |
| | CHURCH |
| | CEMETERY |
| | CHURCH WITH CEMETERY ADJACENT |
| | EDUCATION |
| | SCHOOL |
| | MISCELLANEOUS STRUCTURES |
| | ARMORY |
| | FORT, ARMY CAMP |



MISSISSIPPI DEPARTMENT OF TRANSPORTATION
COPYRIGHT LICENSE AGREEMENT

With the purchase of this map, the Mississippi Department of Transportation grants you the right to use the copyrighted map as follows:

The map is owned by the Mississippi Department of Transportation and is protected by the United States copyright laws and international provisions. You are required to have the map like any other copyrighted material, stored and you may not copy, reproduce, or in any way, without modification, the map or any part of it, in whole or in part, without modification, provided the notice of copyright, the Mississippi Department of Transportation logo, and the name of the Mississippi Department of Transportation are included in a prominent visible location on each copy.

You have a non-exclusive right to reproduce and distribute the copyrighted map in whole or in part, without modification, provided the Mississippi Department of Transportation copyright notice, logo, and the name of the Mississippi Department of Transportation are included in a prominent visible location on each copy.

This modification of the map, with this agreement and license, may be made in any form, copy, and distribute the map, use of modified maps is prohibited, and is subject to prior written consent of the State and Federal laws.

This agreement is governed by the laws of the State of Mississippi, U.S. Federal Law, and U.S. International Treaties. Should you have any questions concerning this agreement, please write: Mississippi Department of Transportation, Planning Division, P.O. Box 1900, Jackson, Mississippi 39201-1900.

GENERAL HIGHWAY MAP
QUITMAN COUNTY
MISSISSIPPI
© 1992
REVISED: 12/2002
MISSISSIPPI DEPARTMENT OF TRANSPORTATION
PLANNING DIVISION
IN COOPERATION WITH THE
U.S. DEPARTMENT OF TRANSPORTATION
FEDERAL HIGHWAY ADMINISTRATION
TRANSVERSE MERCATOR PROJECTION,
STATE PLANE COORDINATE SYSTEM 1983

- DATA SOURCES**
- 1985 ASCS AERIAL PHOTOS
 - 1987 USGS DLG
 - 1988 MDOT FIELD INVENTORY
 - 2000 POPULATION 10,117
 - 1988 BEAT LINES

